DOWNTOWN CRIME DISCUSSION

January 23, 2014

Hot Spots from HBDRA Report

HBPD CRIME HOT SPOT #1
0.15 sq. miles
0.56% of the City in area
41 Alcohol Licenses

HBPD CRIME HOT SPOT #2
0.07 sq. miles
0.26% of the City in area
37 Alcohol Licenses

District 1 - DTSP

3.3.1. District 1 – Downtown Core Mixed-Use

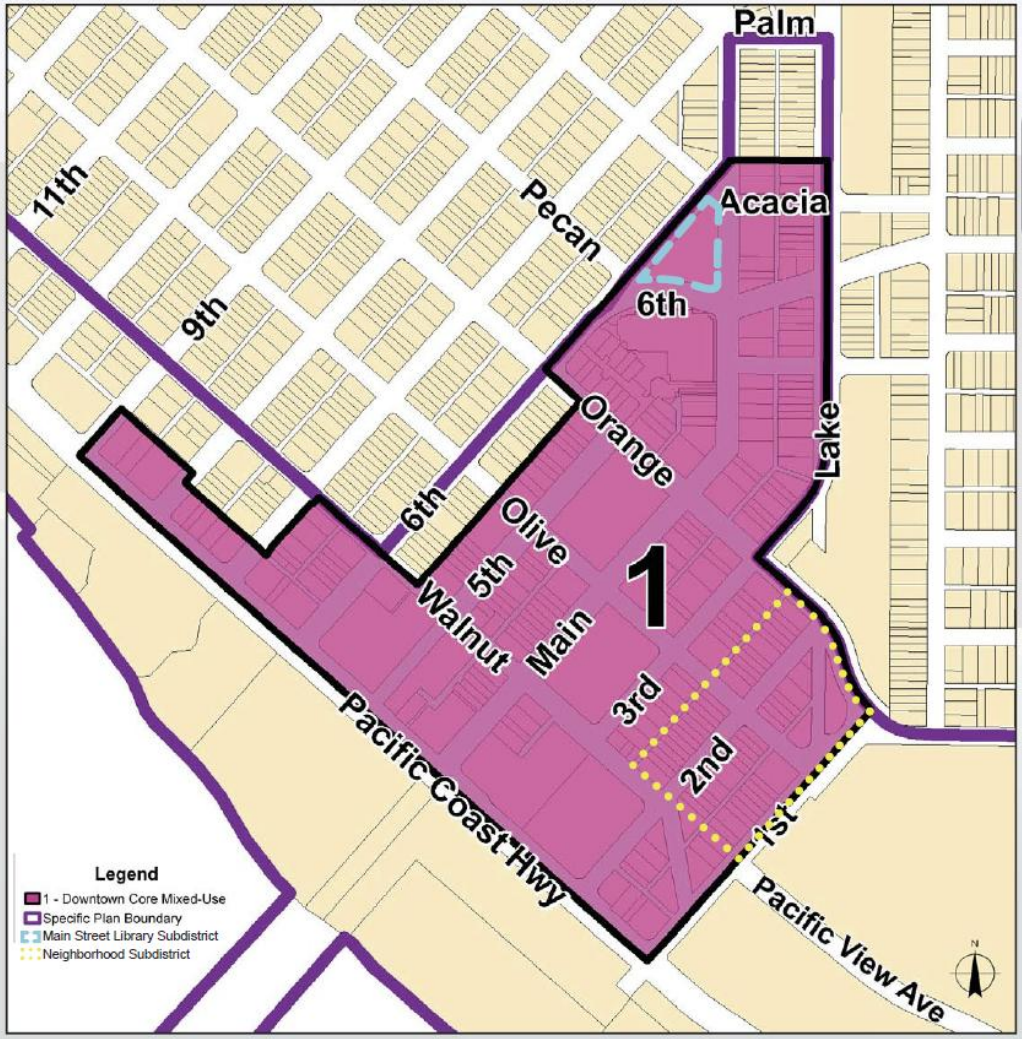

Figure 3-21 *District 1 Map*

Chapter 3
All Districts

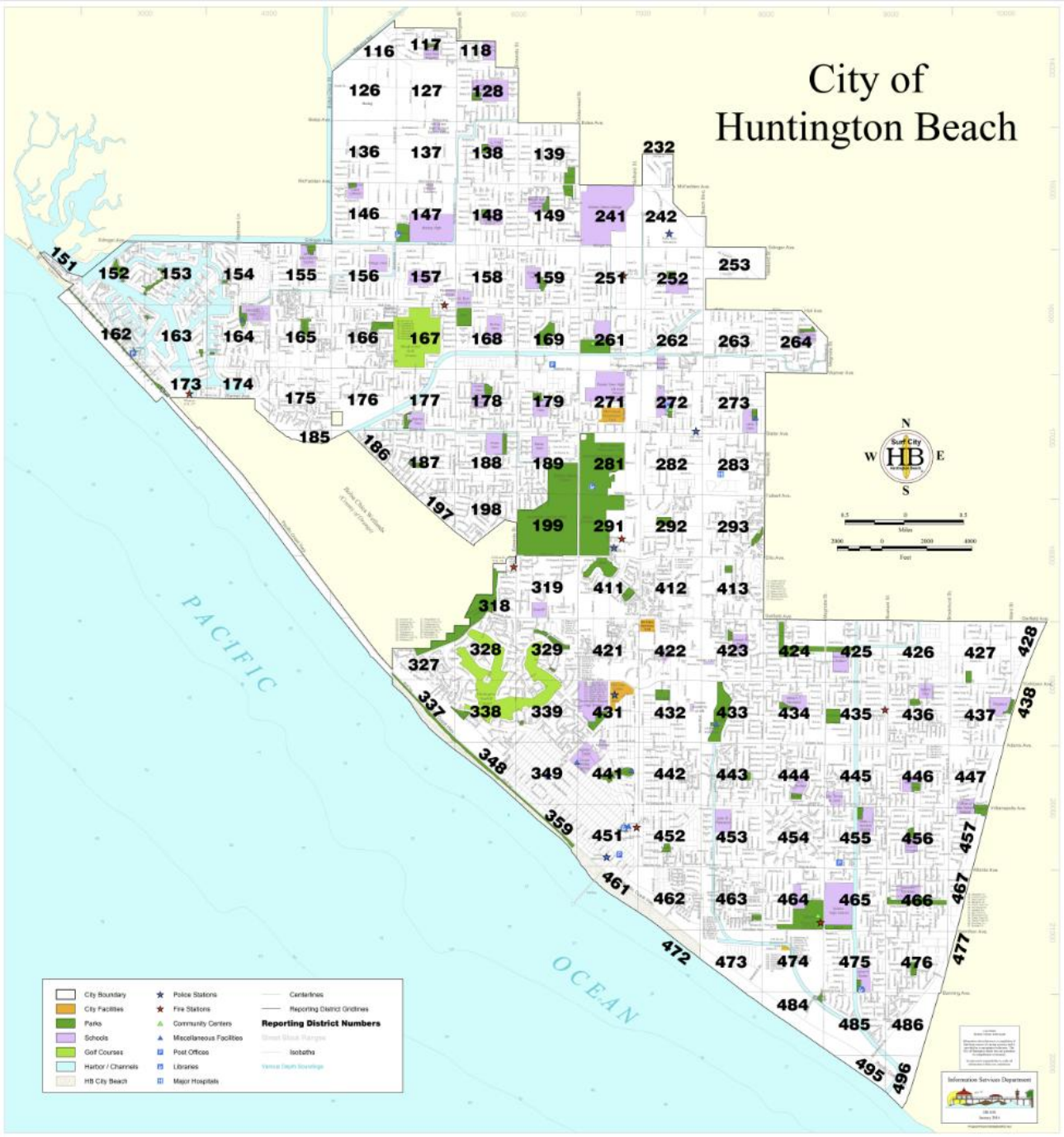
City of
Huntington Beach
PACIFIC
OCEAN
116 117 118
126 127 128
136 137 138 139 232
146 147 148 149 241 242
151 152 153 154 155 156 157 158 159 251 252 253
162 163 164 165 166 167 168 169 261 262 263 264
173 174 175 176 177 178 179 271 272 273
185 186 187 188 189 281 282 283
197 198 199 291 292 293
318 319 411 412 413
327 328 329 421 422 423 424 425 426 427 428
337 338 339 431 432 433 434 435 436 437 438
348 349 441 442 443 444 445 446 447
359 451 452 453 454 455 456 457
461 462 463 464 465 466 467
472 473 474 475 476 477
484 485 486
495 496
N
W
E
S
Surf City
HB
City Boundary
City Facilities
Parks
Schools
Golf Courses
Harbor / Channels
HB City Beach
Police Stations
Fire Stations
Community Centers
Miscellaneous Facilities
Post Offices
Libraries
Major Hospitals
Centerlines
Reporting District Gridlines
Reporting District Numbers
Isobaths
Information Services Department

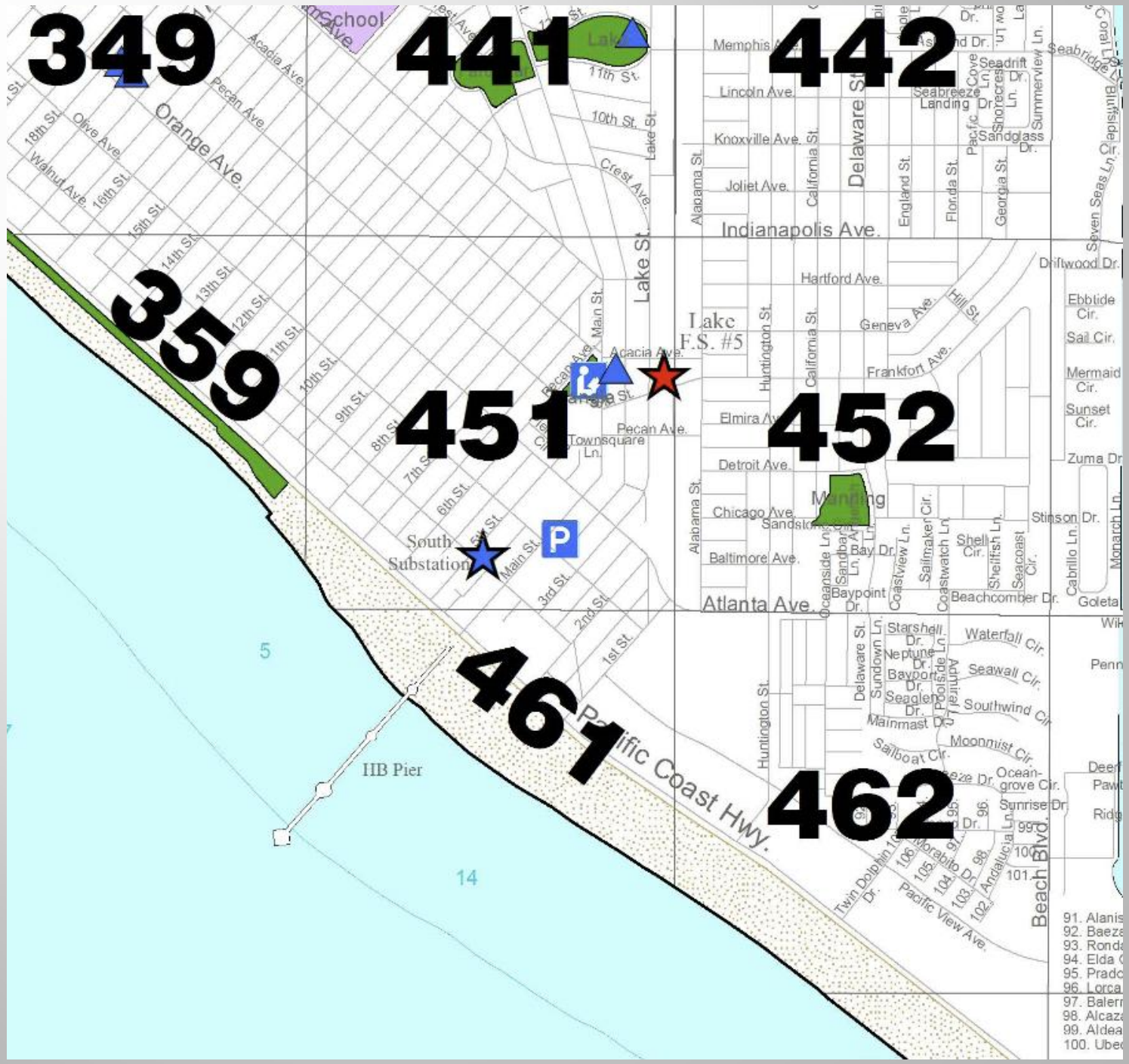
349
441
442
359
451
452
461
462
Orange Ave.
Indianapolis Ave.
Atlanta Ave.
Lake St.
Delaware St.
Huntington St.
Beach Blvd.
Pacific Coast Hwy.
Lake F.S. #5
South Substation
HB Pier
Manning
Acacia Ave.
Pecan Ave.
Main St.
Townsquare Ln.
Lincoln Ave.
Knoxville Ave.
Joliet Ave.
Hartford Ave.
Geneva Ave.
Frankfort Ave.
Elmira Ave.
Detroit Ave.
Chicago Ave.
Baltimore Ave.
Baypoint Dr.
Beachcomber Dr.
Waterfall Cir.
Seawall Cir.
Southwind Cir.
Moonmist Cir.
Sunrise Dr.
Pacific View Ave.
Twin Dolphin Dr.
Morabito Dr.
Andalucia Ln.
Ocean-grove Cir.
Sailboat Cir.
Mainmast Dr.
Seaglen Dr.
Bayport Dr.
Neptune Dr.
Starshell Dr.
Sundown Ln.
Coastview Ln.
Coastwatch Ln.
Sailmaker Cir.
Shell Cir.
Shellfish Ln.
Seacoast Cir.
Cabrillo Ln.
Monarch Ln.
Stinson Dr.
Zuma Dr.
Sunset Cir.
Mermaid Cir.
Sail Cir.
Ebbtide Cir.
Driftwood Dr.
Seabridge Dr.
Seadrift Dr.
Seabreeze Landing Dr.
Sandglass Dr.
Summerview Ln.
Seven Seas Ln.
Bluffside Cir.
Goleta
Penn
Deer
Pawt
Ridg
5
14
91. Alanis
92. Baeza
93. Ronda
94. Elda
95. Prado
96. Lorca
97. Balern
98. Alcaza
99. Aldea
100. Ubed

Total Crimes

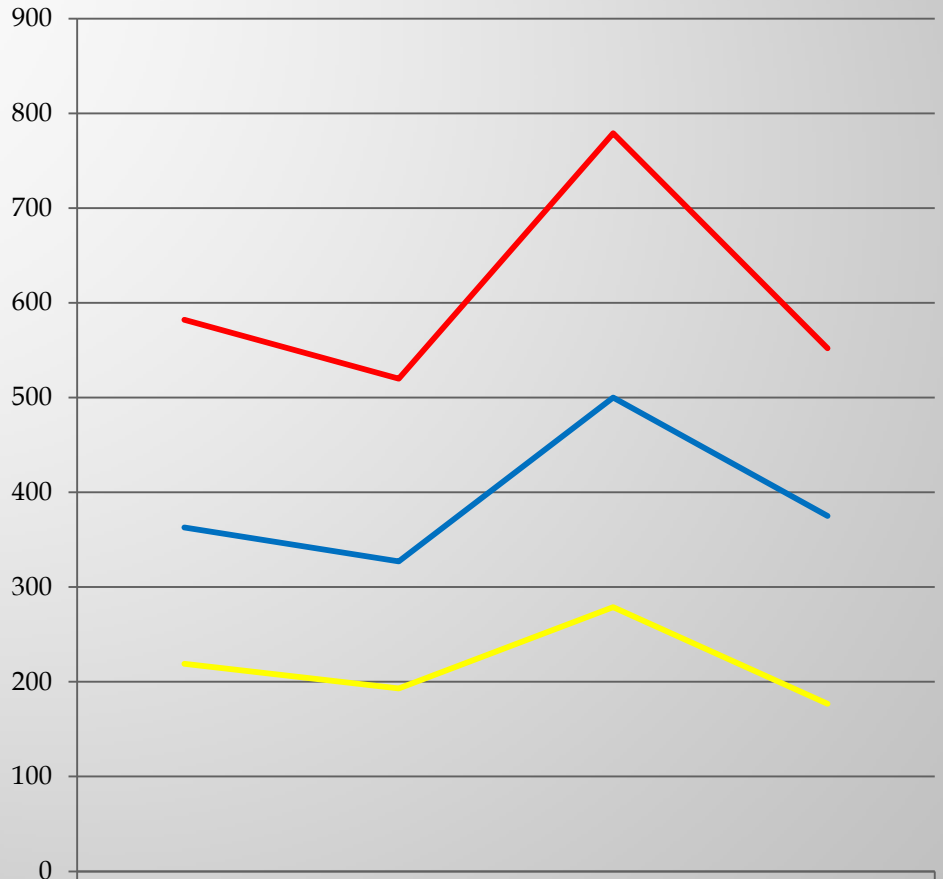

	2010	2011	2012	2013
451	363	327	500	375
461	219	193	279	177
Combined	582	520	779	552

Thefts Only

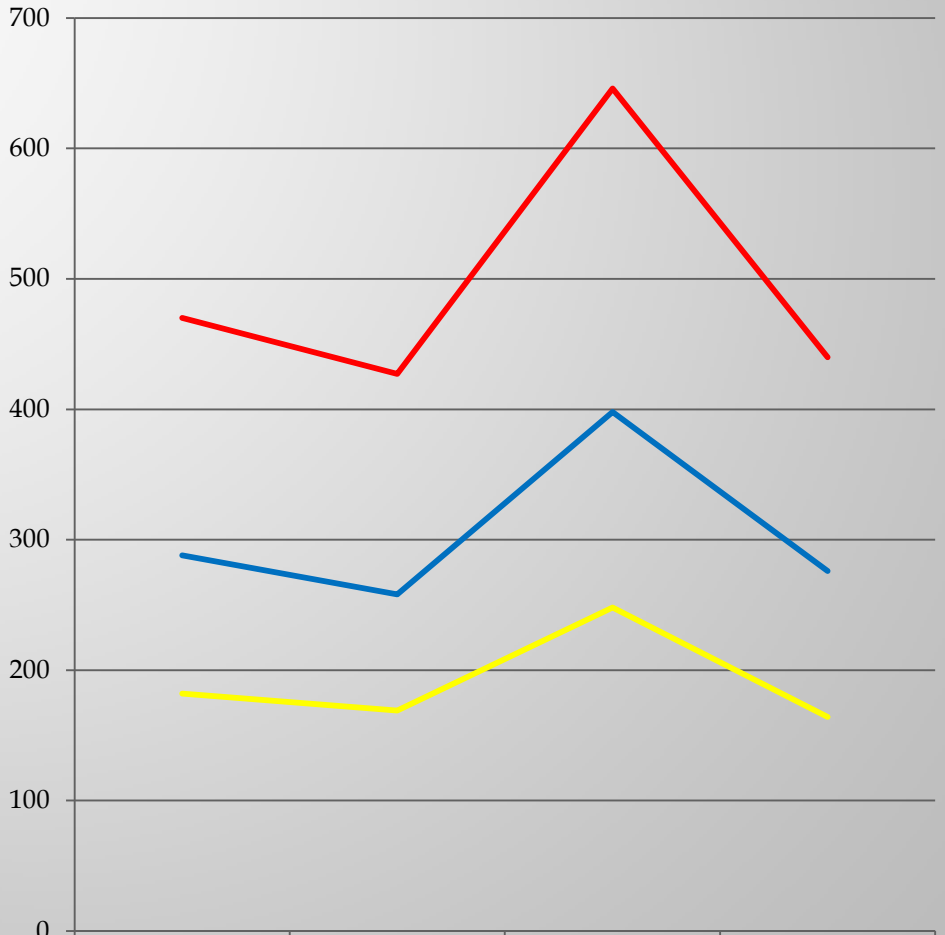

	2010	2011	2012	2013
451	288	258	398	276
461	182	169	248	164
Combined	470	427	646	440

Crimes minus Thefts

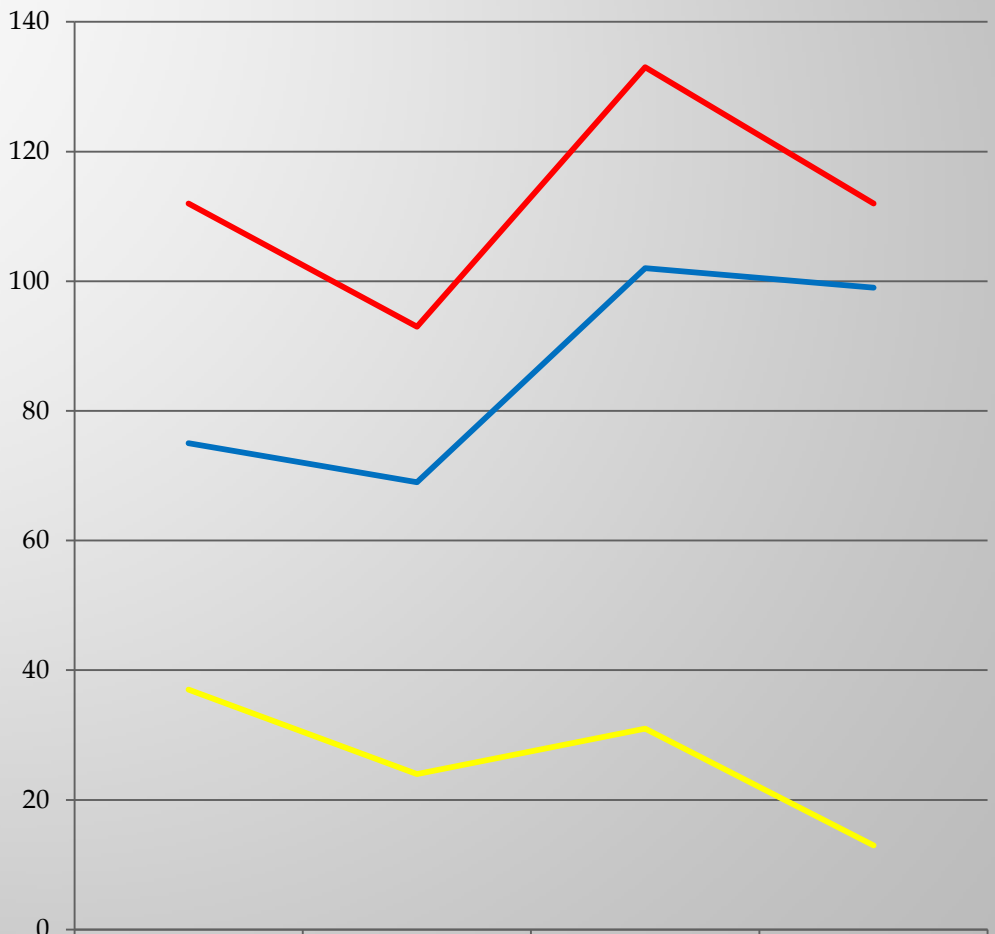

	2010	2011	2012	2013
451	75	69	102	99
461	37	24	31	13
Combined	112	93	133	112

QUESTIONS?