



# Tsunami Evacuation Routes


## Zone 1

-  **Safe Areas**  
Haven View Park  
Wieder Park

## Zone 2

-  **Safe Areas**  
Carr Park  
Gibbs Park  
Golden View Park  
Huntington Central West - parking lot at end of Central Park Dr.  
Irby Park


## Zone 3

-  **Safe Areas**  
Farquhar Park  
Lake Park

## Zone 4

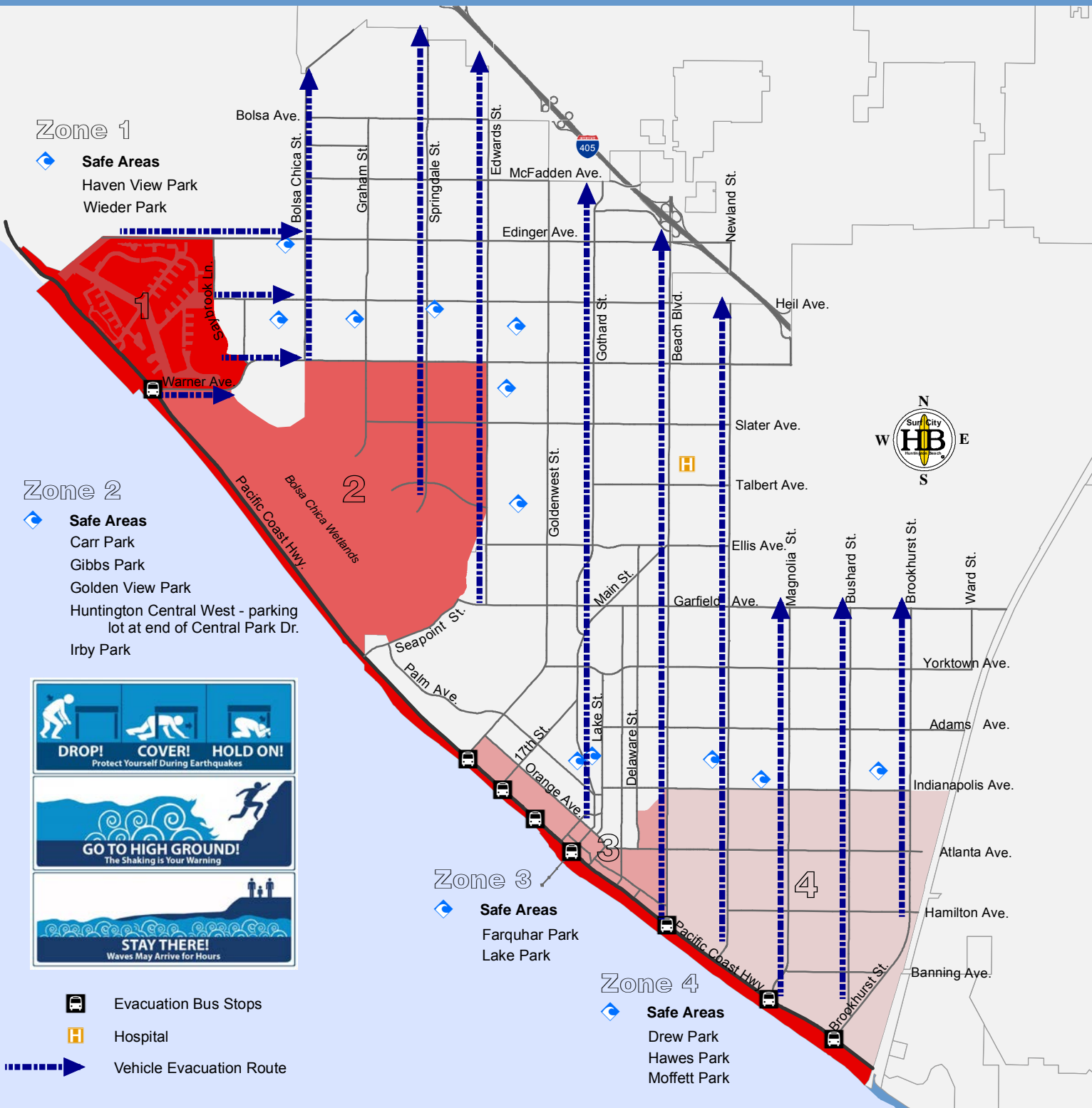
-  **Safe Areas**  
Drew Park  
Hawes Park  
Moffett Park



 Evacuation Bus Stops

 Hospital

 Vehicle Evacuation Route



### What do I need to know?

- Know if you live, work or play in the Tsunami Evacuation Zone, and determine whether you will drive, bus or walk to safety.
- If on foot, the city has identified several parks (safe areas) outside of the zone.
- The listed bus stops are Transportation Assembly Points.
- The National Tsunami Warning Center will issue the following notifications:

- Watch:** Danger level not yet known - Information to follow
- Advisory:** Strong currents likely - Stay out of water
- Warning:** Tsunami imminent - Evacuations recommended

### What do I do?

- If you are on the beach and feel an earthquake that lasts more than 20 seconds, immediately move inland or to high ground.
- If you hear the sirens, and it is not the 1st Friday of the month, tune your radio to 107.9 KWVE.
- If a tsunami warning has been issued, follow the instructions from public safety officials and immediately evacuate.
- For more information visit:  
[www.huntingtonbeachca.gov/preparehb](http://www.huntingtonbeachca.gov/preparehb)  
[www.ReadyOC.com](http://www.ReadyOC.com)  
[www.tsunami.noaa.gov](http://www.tsunami.noaa.gov)